


# PLAT OF SURVEY LOT 5 OF BLOCK 3 LAKEWOOD TRAILS SUBDIVISION

LOCATED IN THE NE 1/4 AND THE NW 1/4  
 OF THE NW 1/4 OF SECTION 1, TOWN 1 NORTH,  
 RANGE 16 EAST, VILLAGE OF WILLIAMS BAY,  
 WALWORTH COUNTY, WISCONSIN



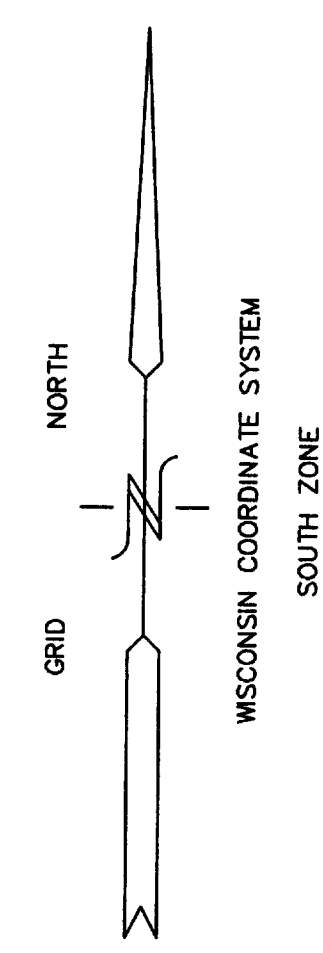
PLAT OF SURVEY  
 LOT 5 BLOCK 3  
 LAKEWOOD TRAILS SUBDIVISION

WORK ORDERED BY: JORNDT BLDG'S  
 MARY JORNDT  
 1809 SOUTH SHORE DRIVE  
 DELAVAN, WISCONSIN 53115

FARRIS, HANSEN & ASSOCIATES, INC.  
 Engineering, Architecture, Surveying  
 7 Ridgway Court P.O. Box 437  
 ELKHORN, WISCONSIN 53121  
 Office: (414) 723-2098  
 Fax: (414) 723-5886

REVISIONS

PROJECT NO.  
 3836.03.05  
 DATE:  
 09-05-00  
 SHEET NO.  
 1 OF 1



- = FOUND IRON REBAR STAKE 3/4"
- ▣ = FOUND CONCRETE COUNTY MONUMENT

( xxx ) = RECORDED AS

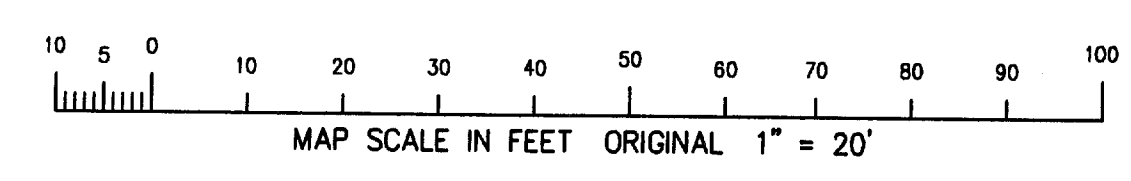


NOTE: GENERAL EASEMENT IS A COMBINATION  
 OF UTILITY, DRAINAGE, AND WALKWAY EASEMENTS.

NOTE: COPIES OF THIS MAP TO WHICH THE FOLLOWING CERTIFICATE  
 WILL APPLY SHOW SURVEYOR'S ORIGINAL  
 SEAL AND SIGNATURE IN RED INK. COPIES BY ANY OTHER MEANS  
 MAY HAVE ALTERATIONS WHICH DO NOT REPRESENT THE SURVEYOR'S  
 WORK PRODUCT.

I HEREBY CERTIFY THAT THE ABOVE DESCRIBED PROPERTY HAS BEEN  
 SURVEYED UNDER MY DIRECTION AND THAT THE ABOVE MAP IS A TRUE  
 REPRESENTATION THEREOF AND SHOWS THE SIZE AND LOCATION OF  
 THE PROPERTY AND ITS EXTERIOR BOUNDARIES. THIS SURVEY IS  
 MADE FOR THE USE OF THE PRESENT OWNERS OF THE PROPERTY, AND  
 ALSO THOSE WHO PURCHASE, MORTGAGE, OR GUARANTEE THE TITLE  
 THERETO WITHIN ONE YEAR FROM THE DATE HEREOF.

DATED: SEPT. 5, 2000

PETER S. GORDON R.L.S. 2101



PINE GROVE  
 CIRCLE

LAKEWOOD DRIVE  
 66' WIDE

BLOCK 3

LOT 5

13,260 S.F.

EXISTING RESIDENCE

PORCH

CONCRETE DRIVE

RAD = 533.00' ARC = 90.00'  
 CHD = 89.88' S 72 54' 20" W

20

6

4

WLAK-36

001-1499

SEP 05 2000